












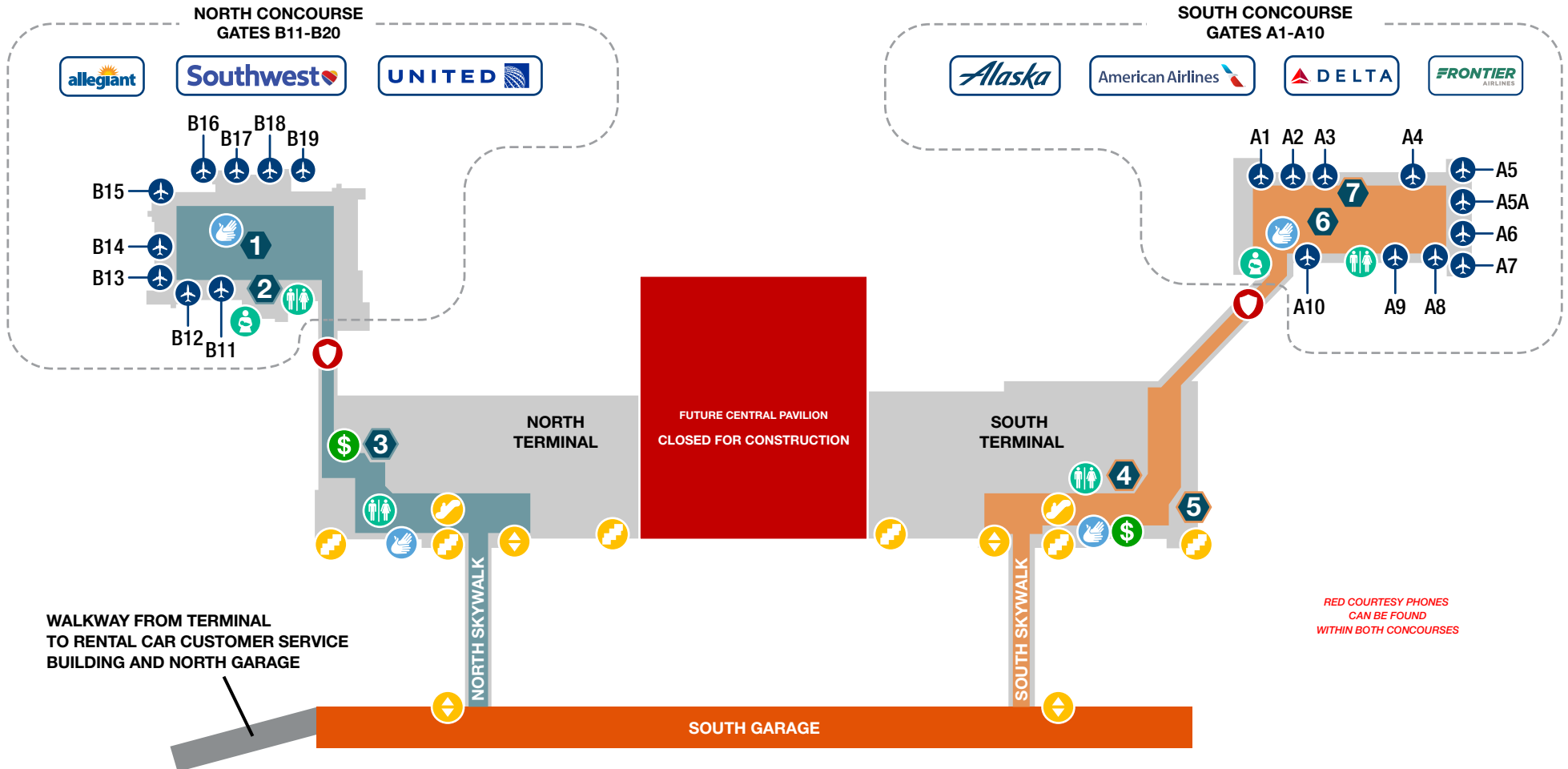


AIRLINES, SERVICES & AMENITIES










- | | |
|---|---|
|  Airline Ticket Counters |  Restrooms |
|  Baggage Claim |  Family Restroom |
|  Baggage Claim Offices |  Mother's Room |
|  Lost and Found |  Video Relay Service |
|  Smarte Carte |  Service Animal Relief |

TRANSPORTATION

-  Metro Bus
-  Taxi - Located in the Ride App Area
-  ParkOMA Economy Parking Shuttle



AIRLINES, SERVICES & AMENITIES

-  Airline Gates
-  Security Checkpoint
-  Restrooms
-  Mother's Room
-  Stairs
-  Escalators
-  Elevators
-  Wells Fargo ATM
-  Video Relay Service

INTERIM DINING & RETAIL CONCESSIONS

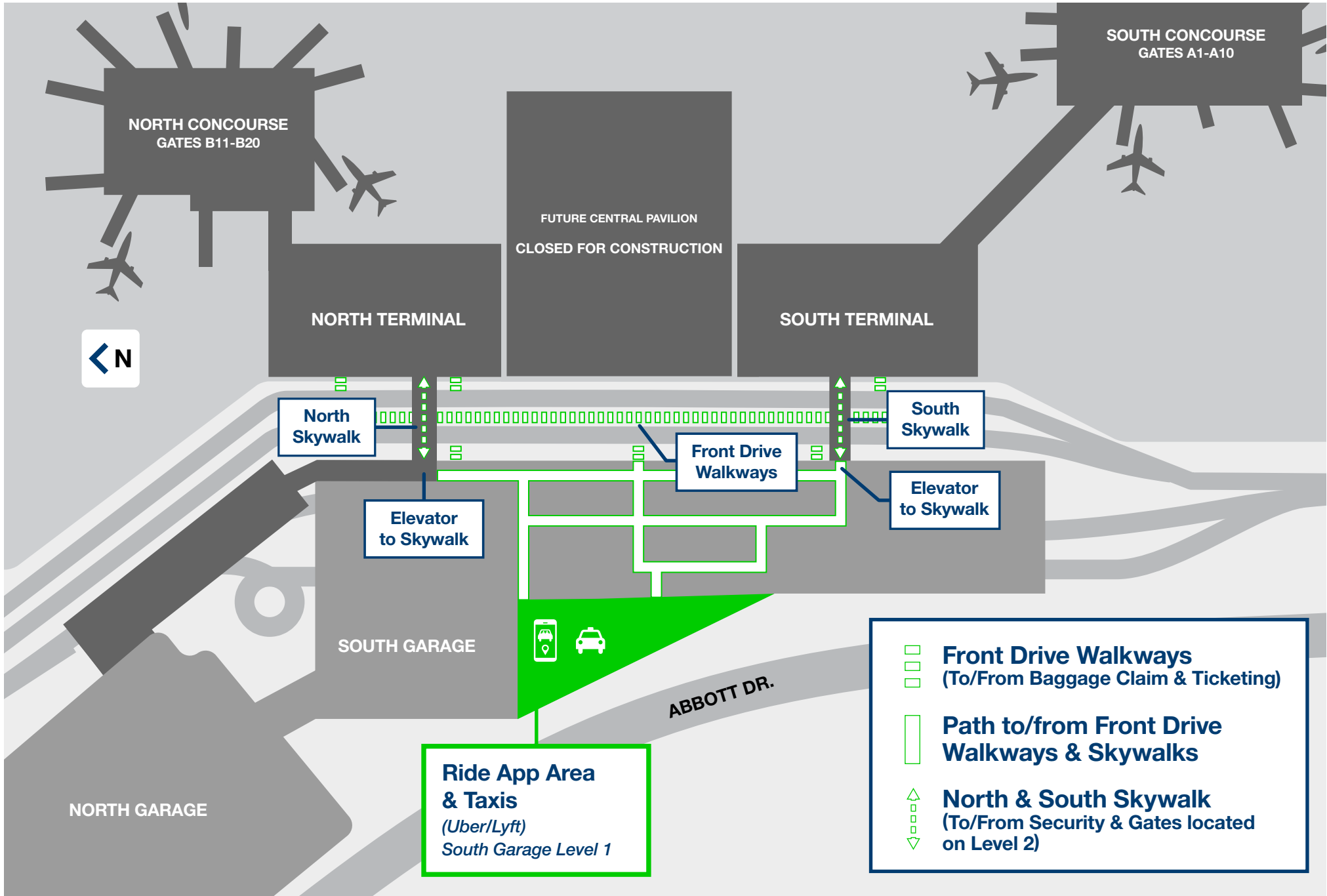
NORTH OPTIONS

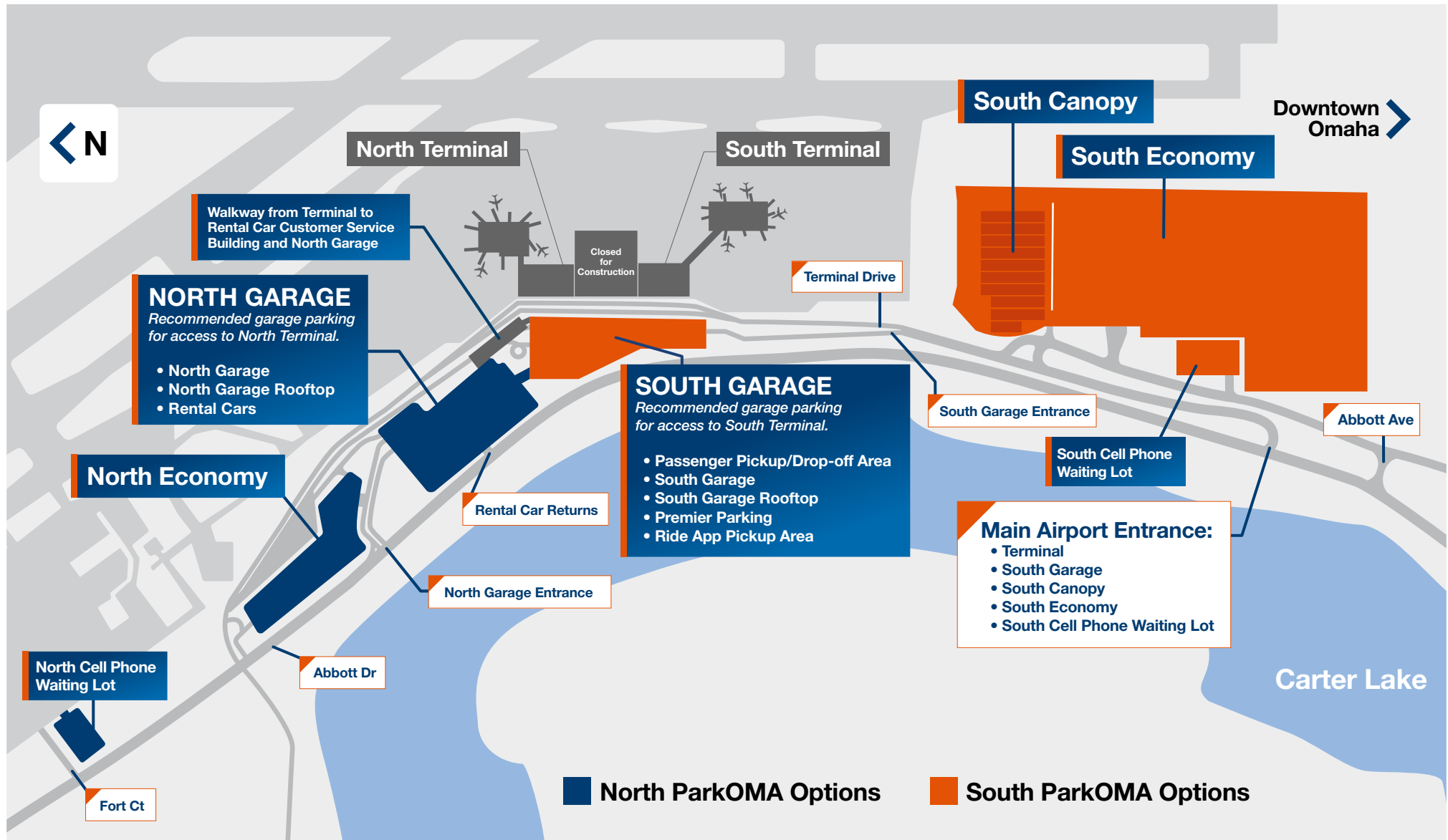
- 1** Runway 14R Bar & Grill
- 2** Hudson News
- 3** OMA Market

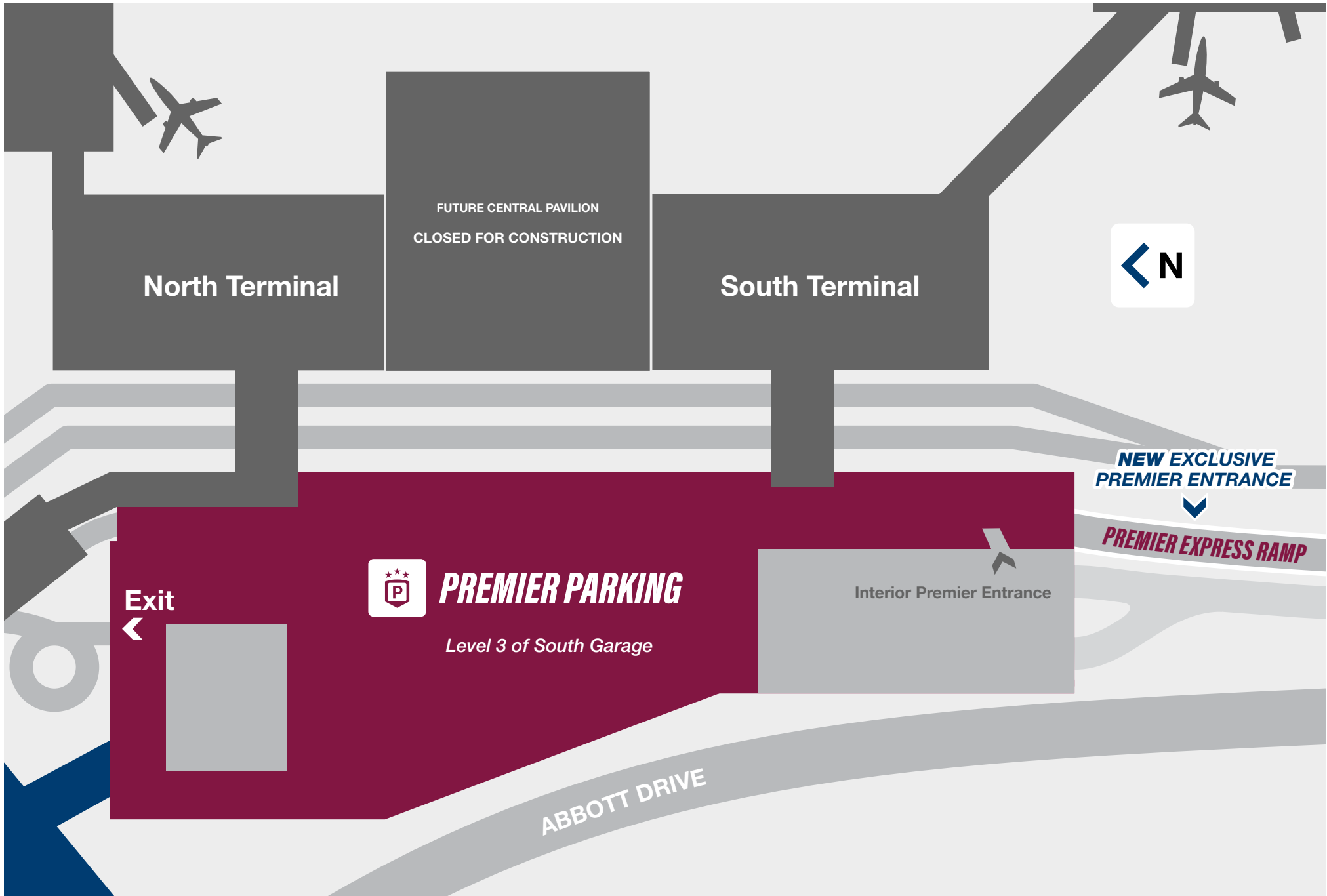
SOUTH OPTIONS

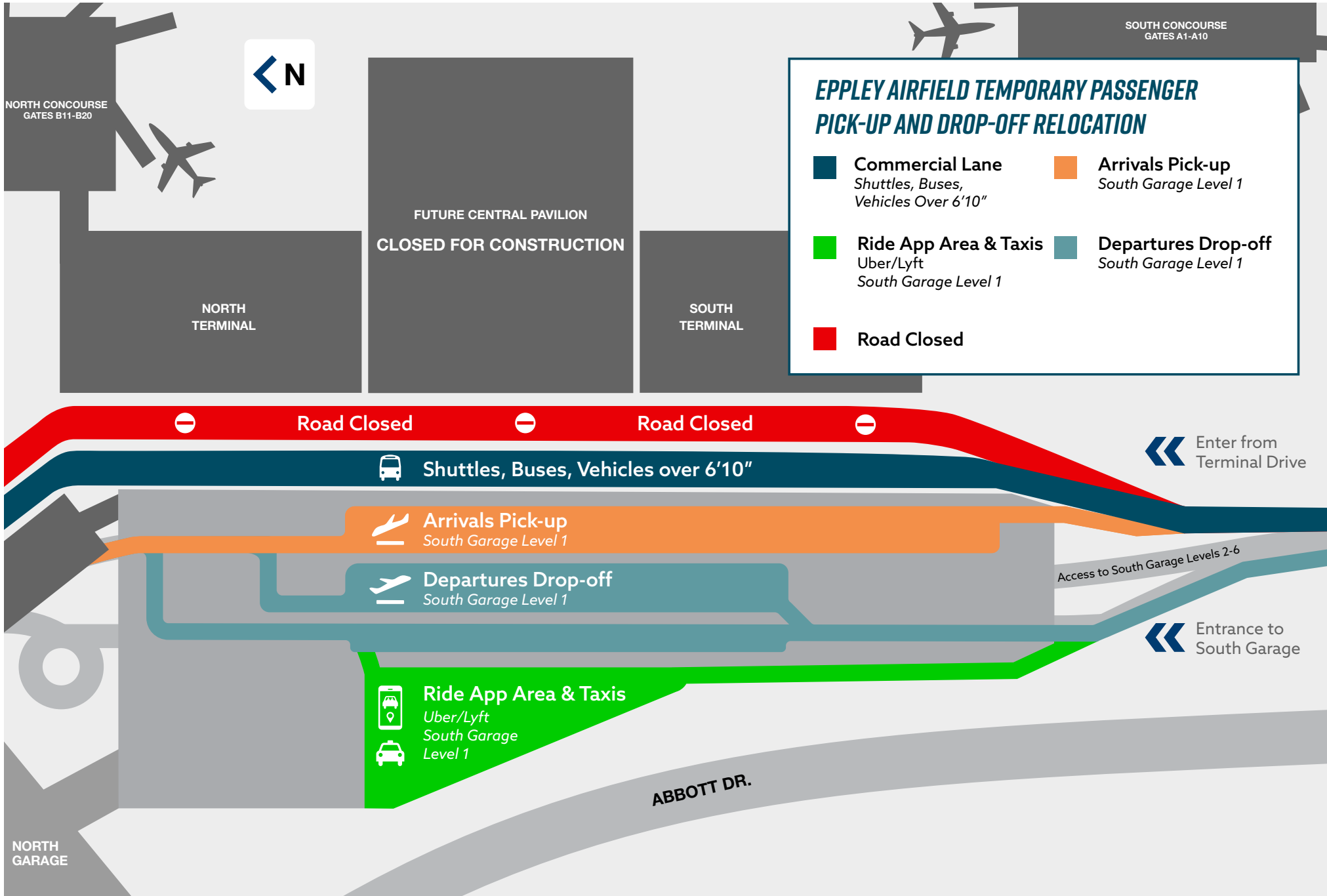
- 4** OMA Market
- 5** Hudson News
- 6** Hudson Newsv
- 7** Runway 18-36 Bar & Grill

EPPLEY AIRFIELD: Ride App Area (Uber/Lyft) and Taxis





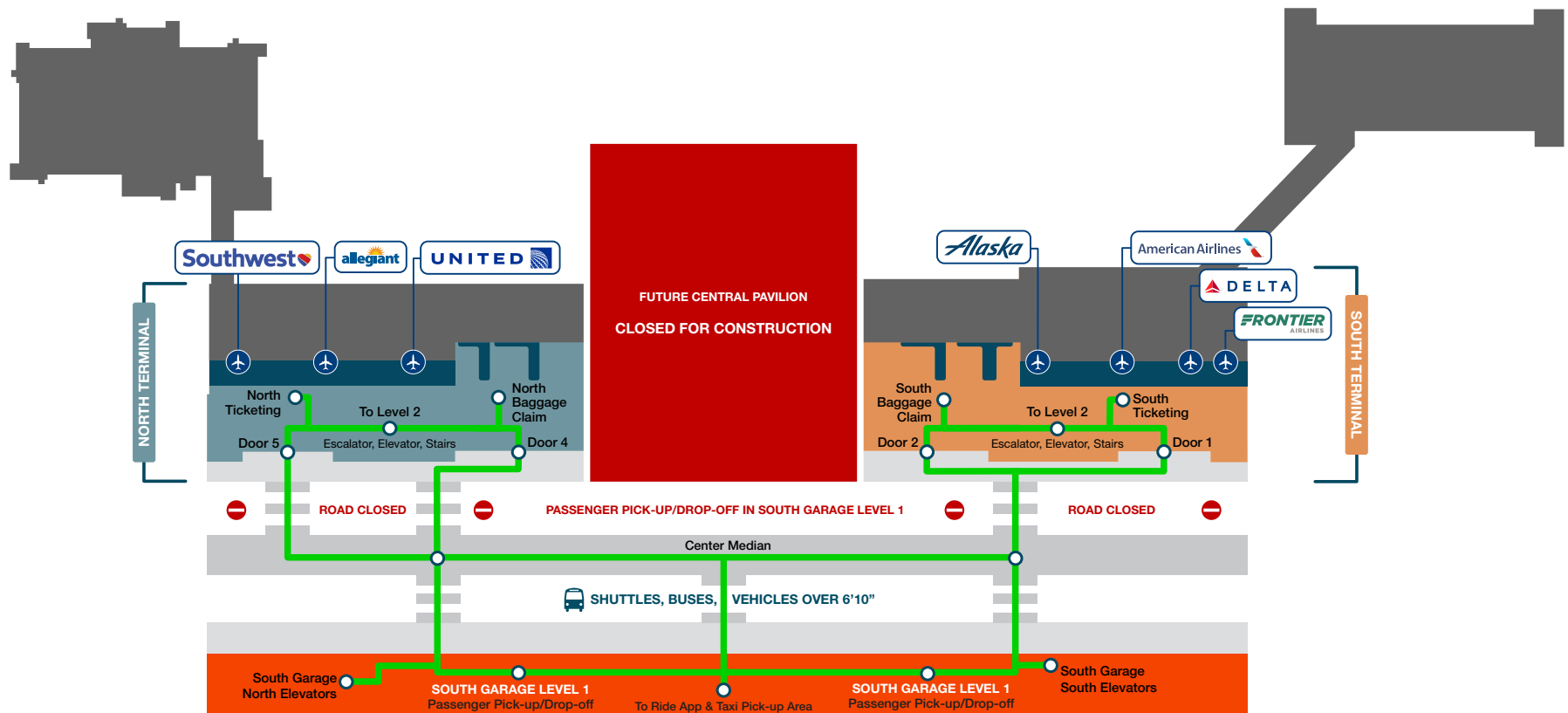






LEVEL 1 »

— Traveler Walking Paths ○ Points of Interest





CONSTRUCTION NAVIGATION MAP

Effective October 1, 2025

LEVEL 2 »

— Traveler Walking Paths ○ Points of Interest

